

Street Index

Torch River - Rapid City Area

Aarwood Road	C-2, D-4
Aarwood Trail	C-2, E-1
Aarwood Valley Rd.	B-1, C-2
Birch St.	A-3
Center St.	B-2
Church St.	D-4
Crosswind Dr.	B-4
Crystal Beach Road	A-3, B-1
Division St.	B-1
E. Torch Oaks Dr.	A-3
Eastbrook Trail	B-2
Elm St.	D-4
Freedom Park Rd.	D-4, D-5
Garfield St.	D-4
Hahn Dr.	D-4, E-4
Harper Road	D-2, D-3
Harrison St.	D-4, D-5
Hutch Trl.	C-4
Ladd Dr.	B-2
Madison St.	D-4
Main St.	D-4
Maple St.	B-2
Mobile Circle	C-3
Monroe	D-4
Oakwood Dr.	B-2
Pine Circle Dr.	B-4, C-4
Pine St.	B-2
Plum Valley Road	C-2, C-5
Rapid City Road	A-4, E-4
Redman Dr.	B-1
River St.	D-4
Round Lake Road	D-3, E-3
Shell-Way Dr.	B-1
South St.	D-4
State St.	D-4
Torch Oaks Dr.	A-3
Torch River Dr.	D-1
Twinbrook Dr.	B-2
Twisted Oak Dr.	B-4
Valley Road	D-4, E-5
Van Buren St.	D-4
Water St.	D-4

Manistee Lake Area

Bass Ave.	D-11
Bear Tree Rd.	C-11
Bechnut St.	B-11
Birch Hill Rd., N.	C-11
Birch Hill Rd., S.	C-11
Camp Tanuga Rd.	C-8, C-9
Cedar St.	D-11
Central Ave.	D-11
Cherry St.	B-11, C-11
Chwastek Rd.	B-11
County Rd.	D-9, D-11
Cove Ln. N.E.	E-10
Cunningham Rd.	A-9
Darke Rd.	E-9
Dear St.	D-11
East Circle Dr.	D-9, E-9
East Shore Dr.	A-11, D-11
Eldena Dr.	E-9, E-10
First St.	B-11
Forest Dr.	C-11
Forest Dr.	A-11, B-11
Hidden Harbor Dr.	C-9, E-9
Lakeview Ave.	C-11
Maple Valley Rd., S.	A-9, A-9
Maple Valley Rd., N.	A-9
Maple Valley Rd., S.	A-9, A-9
Maple Valley Rd., N.	A-9
Maple Valley Rd., S.	A-9, A-9
Maple Valley Rd., N.	A-9

Crawford Lake Area

Buck St.	G-10
Crawford Lake Road	G-11, J-11
Deerfield Dr.	G-10, G-11
Doe Park Access	G-9, G-10
Kettle Lake Rd., N.E.	H-9
Lake Dr.	H-11, J-11
Lake Park Access	G-10
Last Seasons Trail	H-9
Maple Grove Dr.	J-11
North Shore Rd.	G-11, H-10
Pine Dr.	G-11, H-11
Pleasure Dr.	A-8, A-9
Toat Rd.	D-11, E-11
Tower Road	A-11
W.C. Cross Dr.	D-9, E-9
West Circle Dr.	D-9, E-9
Trail C	G-9, H-9
Wagonshutz Rd.	H-11
Wagonwheel Dr.	H-11

Bear Lake Area

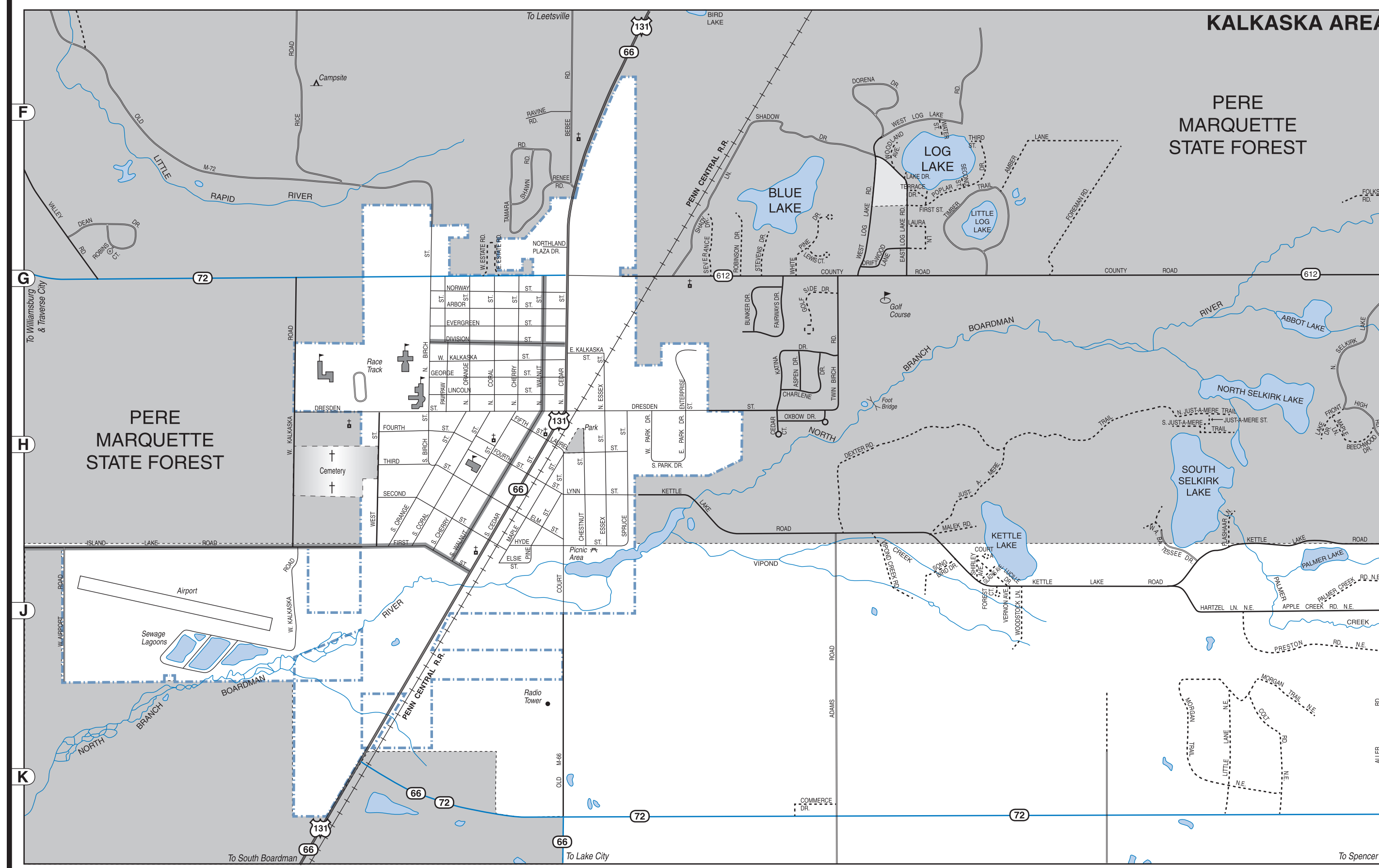
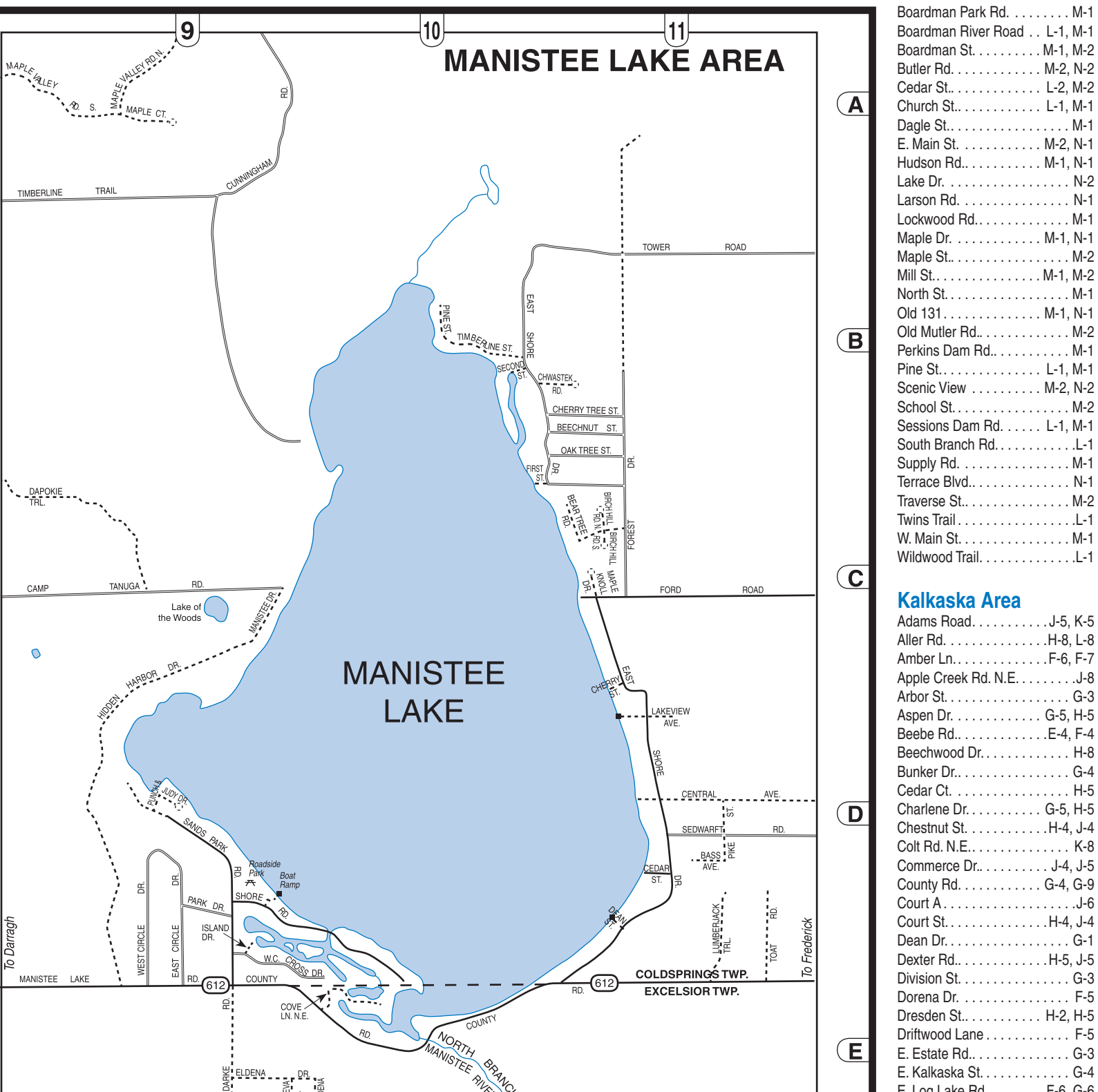

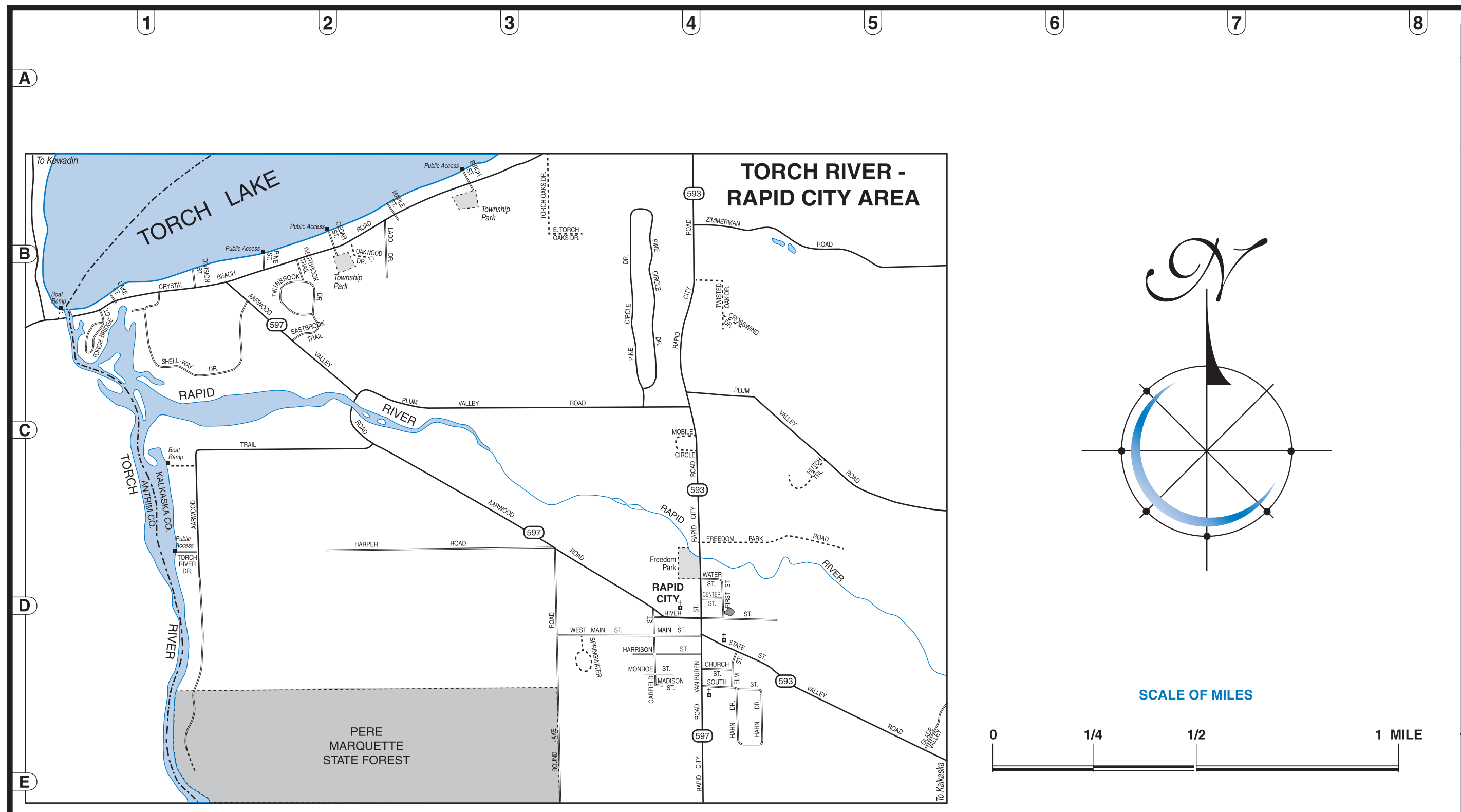
Amila Rd.	K-11
Arcadia St.	M-11
Barnes Ave.	M-11
Beach Ave.	M-10
Beaverton Ave.	K-11
Bell St.	N-11
Birchcrest Dr.	K-10
Black Bear Rd.	M-10, N-10
Black Lake Rd.	N-11
Bradley St.	K-11, L-11
Cabot St.	M-11
Cedar St.	K-10
Center St.	N-11
Central Ave.	K-11
Cub Lake Ln.	N-10
Darwin Ave.	M-11
Deer Path Ave.	M-11
Deerfield Rd.	K-10, K-11
E. Bear Lake Rd.	M-11, N-11
Eagle Grove St.	K-11
Eagle St.	M-11
Edison St.	M-11
Evergreen Ave.	N-11
Fairview St.	M-11
Forest Rd.	M-11, N-11
Franklin St.	M-11
Gaines St.	M-11

Blues Lake Area

Beach Ter.	M-6
Beaver Ln.	L-6, M-5
Bedal Ave.	L-5, L-6
Bell Ave.	L-5, L-6
Blue Haven Dr.	N-6
Blue Lake Rd.	L-6, N-5
Blue Point Dr.	M-6
Bluff Ter.	M-5
Cameron Bridge Rd.	N-6, N-7
D.N.R. Fishing Site Access	N-5

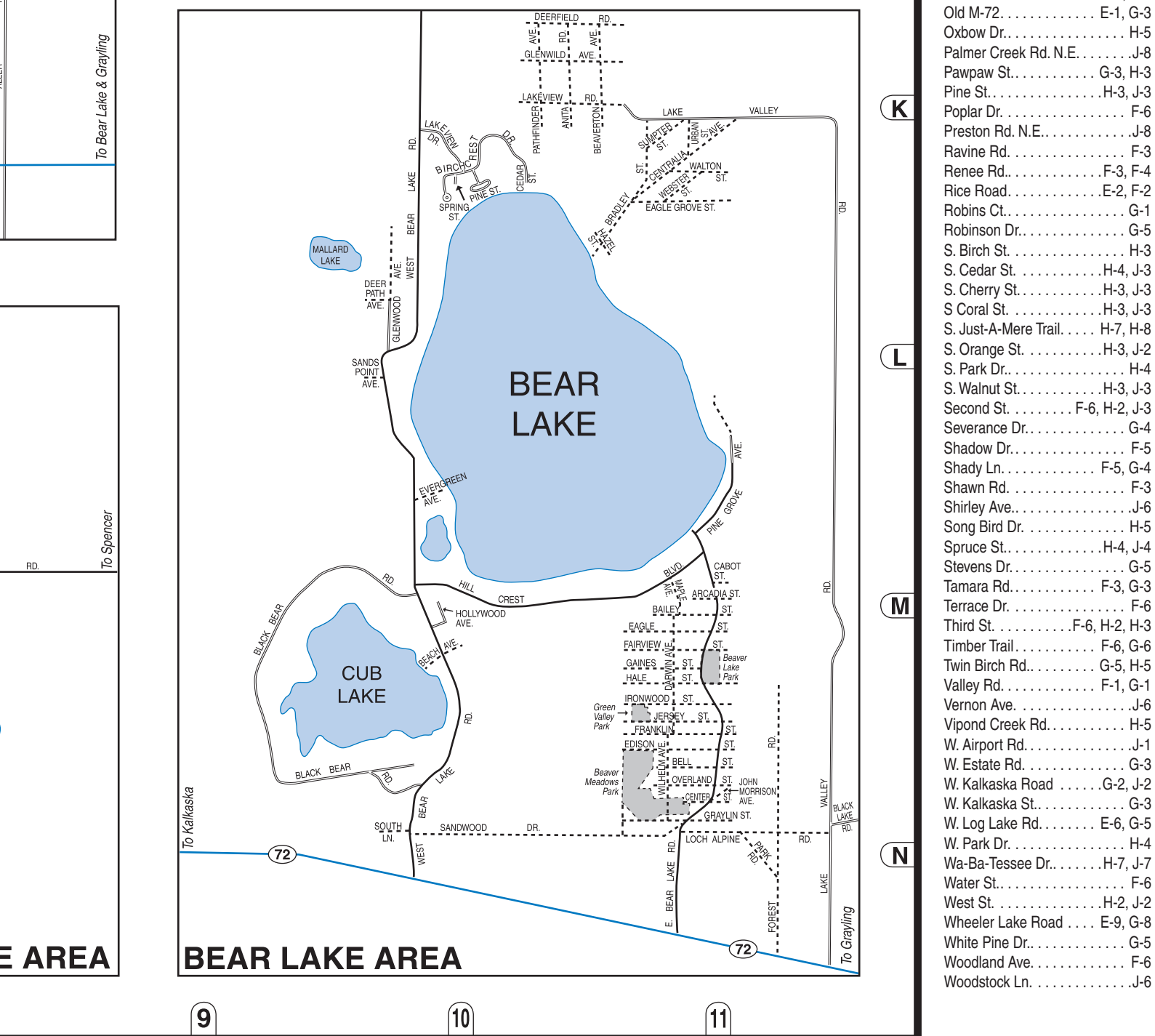
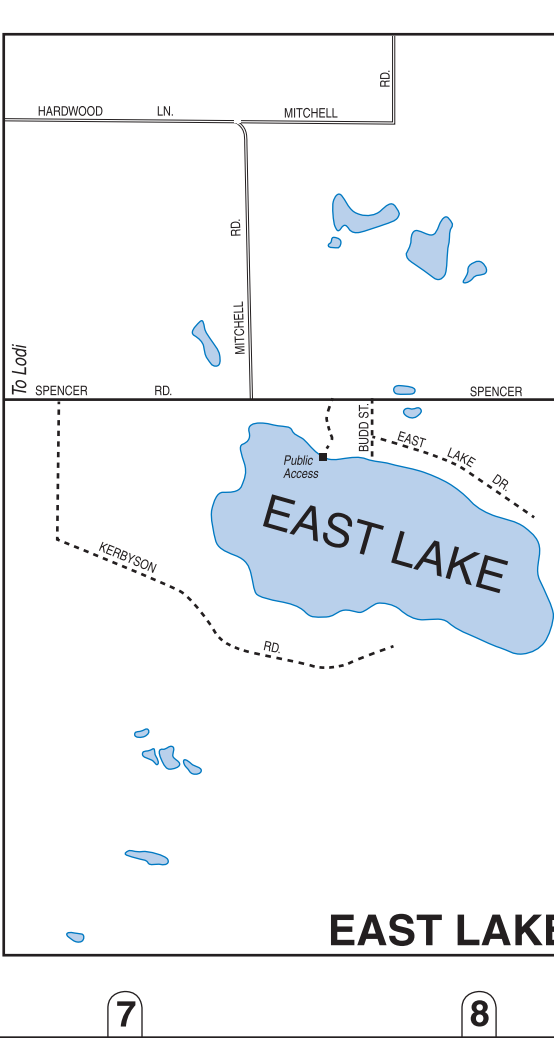
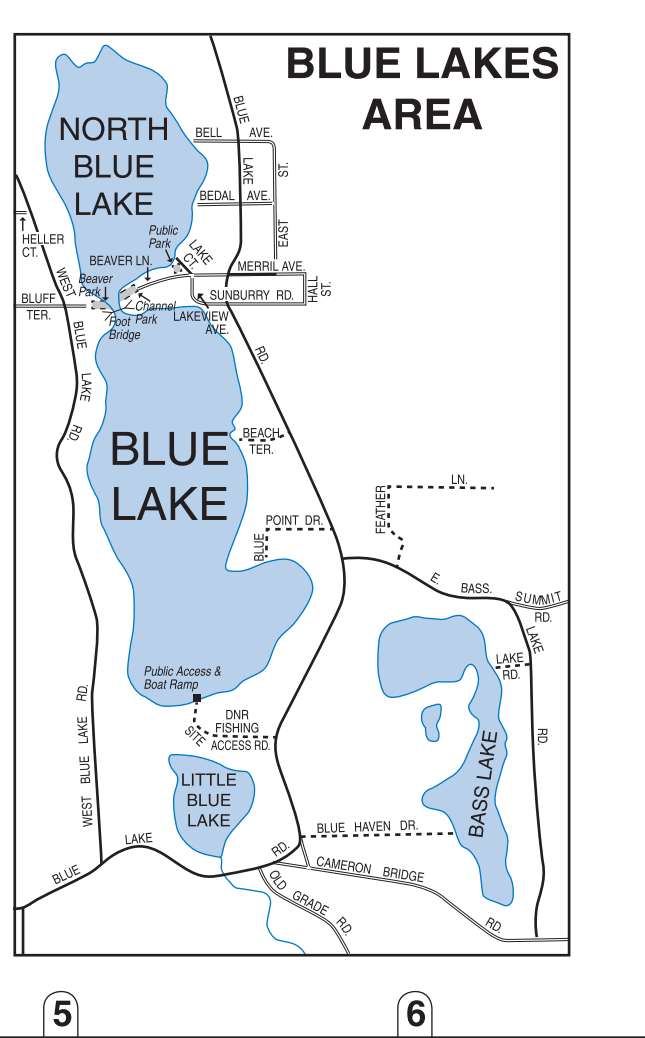
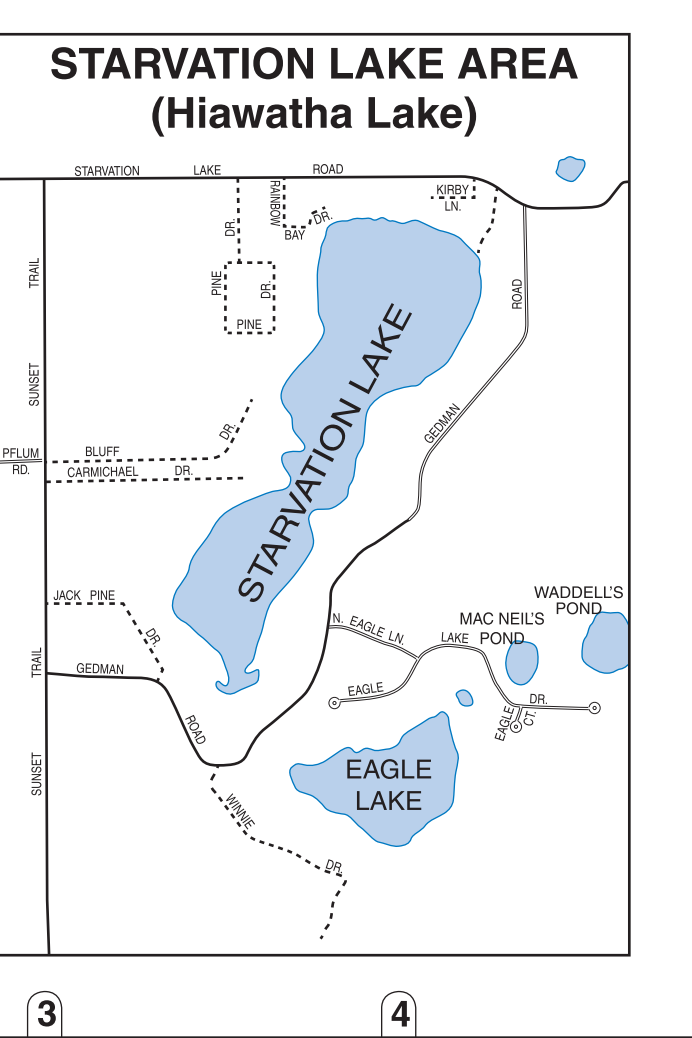
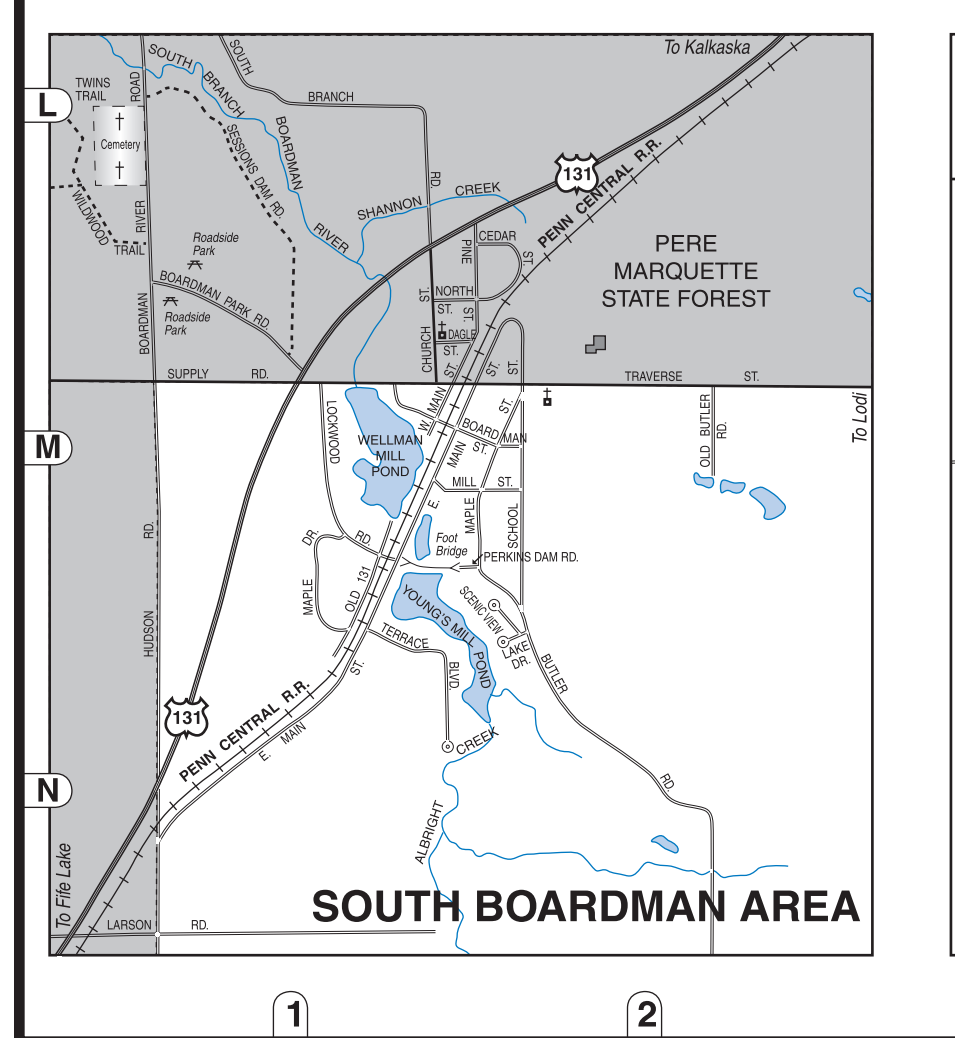
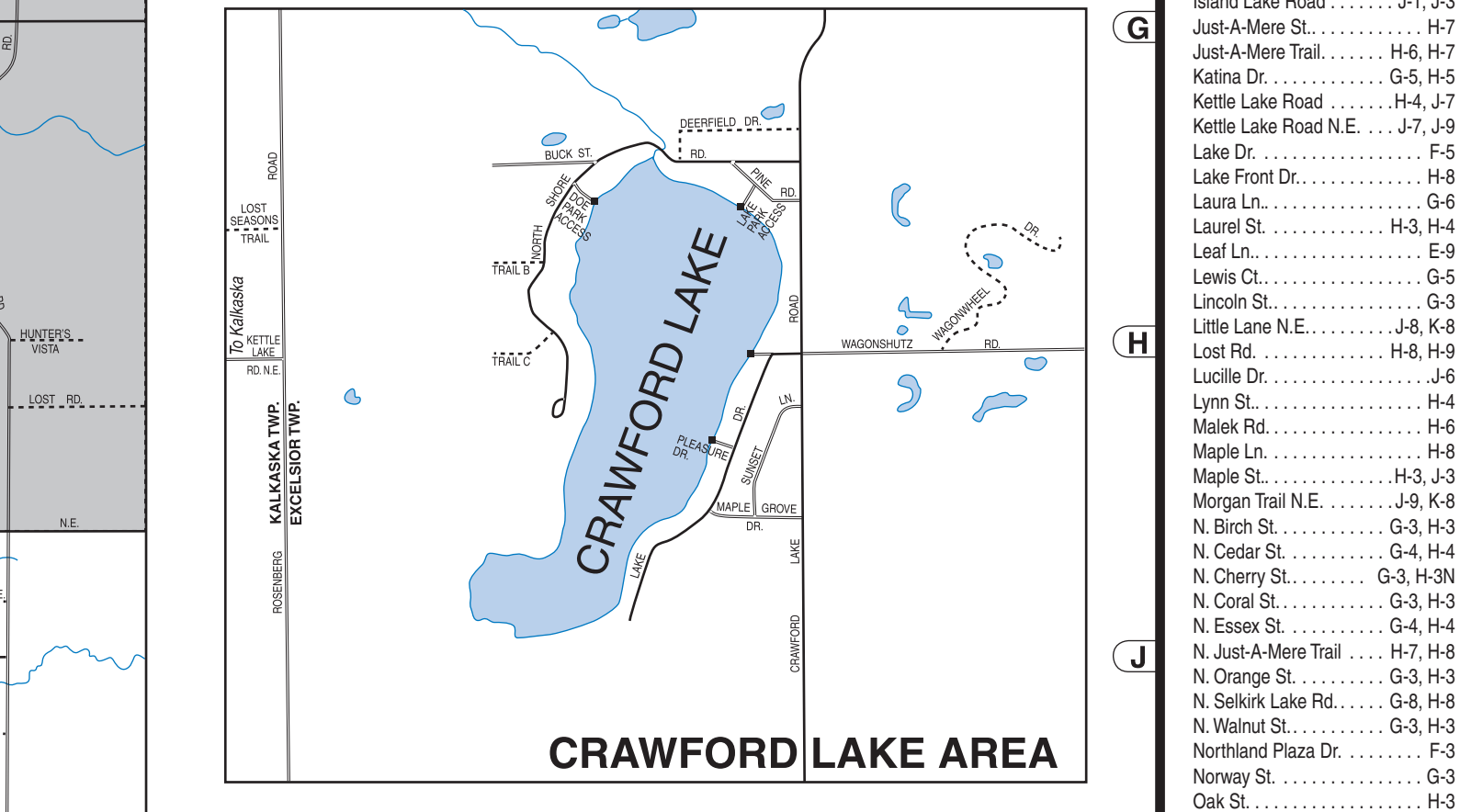
Starvation Lake Area

Buff Dr.	M-3, M-4
Carroll Rd.	M-3, M-4
Eagle Lake Dr.	N-4, N-5
Edman Road	L-4, H-3
Jack Pine Dr.	M-3, H-3
Kirby Ln.	L-4
N. Eagle Ln.	N-4
Plum Rd.	M-3
Pine Dr.	L-4, M-4
Rainbow Bay Dr.	L-4
Starvation Lake Road	L-3, L-5
Water St.	L-3, H-3
Winnie Dr.	N-4



LEGEND

- U.S. Highways: 131
- State Highways: 72
- County Roads, Paved: 612
- County Roads, Gravel: 613
- Other Roads: 614
- Private Roads: 615
- County Boundaries: 616
- Incorporated Boundaries: 617
- State Forests: 618
- Snowmobile Routes: 619



South Boardman Area

Boardman River Road	L-1, M-1
Boardman St.	M-1, M-2
Butler Rd.	M-2, N-2
Cedar St.	L-2, M-2
Church St.	L-1, M-1
Dagle St.	M-1, M-2
E. Main St.	M-2, N-1
Hudson Rd.	M-1, N-1
Lake Dr.	N-2
Larson Rd.	N-1
Lockwood Rd.	M-1
Maple Rd.	M-1, N-1
Mill St.	M-1, M-2
North St.	M-1
Old 131	M-1, N-1
Old Mutler Rd.	M-2
Perkins Dam Rd.	M-1
Scenic View	M-2
School St.	N-2
Sessions Dam Rd.	L-1, M-1
South Branch Rd.	L-1
Supply Rd.	M-1
Terrace Blvd.	N-1
Traverse St.	M-2
Twins Trail	L-1
W. Main St.	M-1
Wildwood Trail	L-1